







FOND DU LAC

Regional Conservation Partnership Program

Milwaukee Metropolitan Sewerage District

Milwaukee River Watershed

SHEBOYGAN

-  Milwaukee River Watershed
-  Regional Conservation Partnership Program Project Area
-  EQIP and CSP Focus Area
-  North Branch Focus Area
-  County Boundary
-  Milwaukee River

WASHINGTON

OZAUKEE

Town of Fredonia

Village of Grafton-Milwaukee River

Jackson Marsh State Wildlife Area-Cedar Creek

Cedar Creek

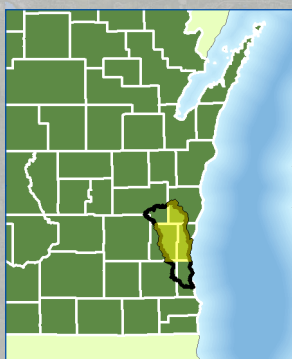
Cedar Lake-Cedar Creek

Town of Richfield


Pigeon Creek-Milwaukee River

Fox Point

Lake Michigan



Dataset Sources: WBD 8 digit HUC | WBD 12 digit HUC | 2010 NAIP | September 2016



USDA is an equal opportunity provider, employer and lender.

